



Family research James Reed 1808 - 1898 Frances Heazle 1812 - 1895

by James Michael Fleming
© 2022



Jim Fleming is a retired Customs Manager and lives on Sydney's lower north shore. He began researching his family history in 1983 and has been a member of the Society of Australian Genealogists since then. Aside from genealogy he was enjoying travelling and singing baritone in two choirs - before COVID19 interrupted those activities.

Researching: Bowen, Flowerdew, Gardner, Gordon, Grady, Hanrahan, Jolliffe, Kemp, Kessey, Murphy, Poulton, Press and so many more!

Website: <http://jimfleming.id.au/up/index.htm>

I am regularly updating my website, so Like my Facebook page to keep up to date. Click the icon below.

Find us on 

BACK TO BOURKE

Original research Lola Cormie

Photograph and Computer layout
Lola Cormie

Proof Reading
Paddy Cormie, Pam Slough, Joan Borstel & June Dawson

Cover

Photographs
Lola Cormie Collection

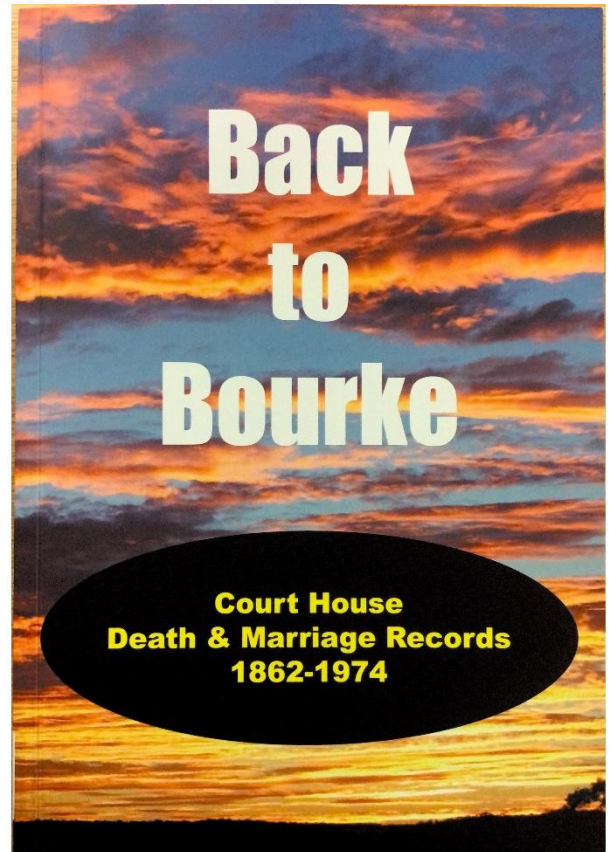
ABN: 77 097 830 745

Printed By
MIEPRINT
Donna Lund
90 Robertson Road
Kilarney Vale 2261
0417 048 423
donna@mcghie.com.au

Supported by the
Narrabri History Society

Copyright ©

Contact
Lola Cormie
217 / 15 Lorraine Avenue
Berkeley Vale
NSW 2261



Sydney and New South Wales, Australia, Sands Street Index, 1861-1930

1861 > Sydney

https://www.ancestry.com.au/discoveryui-content/view/24592:1907?tid=&pid=&queryId=1b42be90a3de5e51b76a5c5e13bff7f8&_phsrc=pvd41&_phstart=successSource

Cambridge Street,
Argyle-street to Essex-street.

EAST SIDE.

2 Davis, Mrs.
6 King, John, waterman
8 Antoine, Mrs.
Smith, Mrs.
10 Barton, Richard
12 Montgomery, James, mariner
14 Greetwood, William, shoemaker
16 Chinamen
18 Day, Joseph, mariner
20 Too Chang, dealer
22 Arson, John, hairdresser
24 Chinamen
26 Blackley, Samuel, shoemaker
28 Singe, Chese, dealer
30 Rochester, Eleanor
32 Wallace, Patrick, dealer
38 Ridley, Joseph, mariner
40 Williamson, Henry
Here Essex Lane.
52 Lewis, John, waterman
54 Ryan, Christopher
Here Essex-street.

WEST SIDE.

1 Pusey, George
3 Rylance, John
5 Montleart, Edwin
7 Maggs, William
9 Farrell, James, waterman
11 Smith, William, waterman
13 Ward, Eliza, boarding-house
15 Douglas, James, master mariner
17 Riley, Thomas
21 Anderson, John
23 Layall, James
25 Carey, James
27 Foley, Michael, waterman
29 Stolstan, Albert, mariner
31 Casey, Peter, tailor
Here Essex Lane.
33 Pierce, David

Name: James Reed
Year: 1861
Street Number: 37
City: Sydney
Page: 28

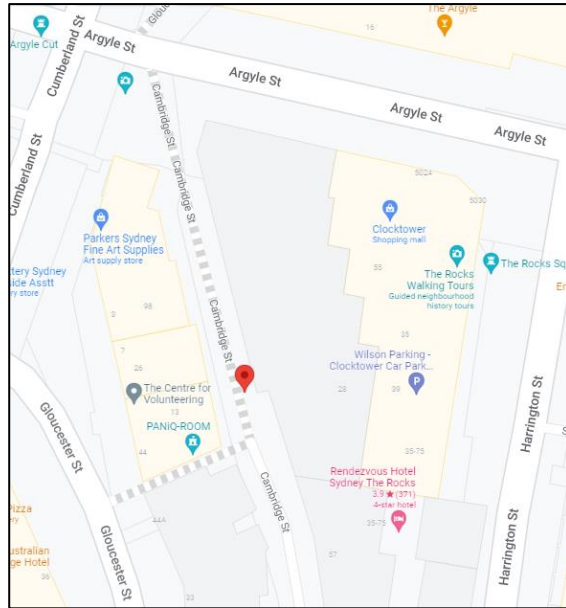
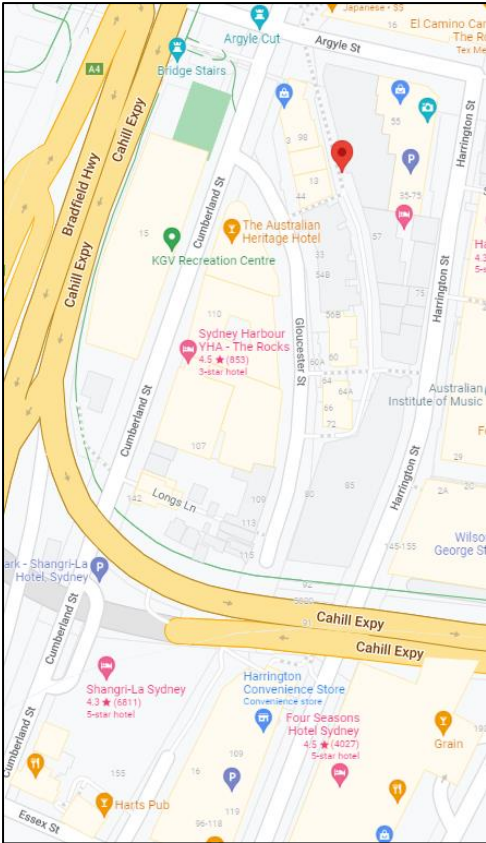
Cam STRI

28

35 Curry, Philip
37 Reed, James
39 Reed, John, waterman
41 Thomas, Thomas John, cooper
43 Dawson, James, mariner
45 McDonald, Mrs.
47 Harner, Edward, blacksmith
Here Essex-street.

Campbell's Lane,
Woolloomooloo, Riley-street to Palmer-street

Family Reed 1808 James Frances Heazle



1862 1127, First Births Bourke, p2

| | | | | | | |
|--|---------|---|--|--|--------------|--|
| 27/11/62 Gralger No. 17 Stn. On the Bogan | William | William <u>WRIGHT</u> stockman, 25 Neat Waterhole near Bathurst | 06/09/59, Orange, 1 male (John Thomas) | Mary, formerly FOLEY, 19, Wellington | Frances Reed | |
|--|---------|---|--|--|--------------|--|

Despite extensive search, I could not find Gralger Station. I think that this should probably read "Cowga", see below. It was, indeed, number 17 station on the Bogan and the name is similar.

Advertising (1871, January 9). *The Sydney Morning Herald* (NSW : 1842 - 1954), p. 7. Retrieved March 9, 2022, from <http://nla.gov.au/nla.news-article13215419>

FOR SALE, by private contract, owing to the sudden return to England of the proprietor, that compact **STATION**, situated on the Bogan River, known as **COWGA**, comprising the Blocks 16 and 17 East Bogan, and containing 45,000 acres of the richest fattening country, nearly all fenced in with a substantial sheep and cattle proof fence, and adjoining the well-known Nidgery and Gongolgon runs. There are four paddocks complete, and the sheep are now turned at large.

COWGA has been tested by one of the most severe droughts and largest floods that ever visited the colony, without loss, the owner not having had to remove in either case. The homestead improvements are very complete and substantial, but too many to enumerate here.

With the station will be sold

- 1300 fat sheep, mixed sexes
- 940 wet ewes and lambs
- 1000 mixed ewes
- 2400 3 and 4 year old ewes
- 2200 weaners, mixed sexes
- 70 rams

7910 more or less.

Inspection of the property is invited.
For further particulars apply to **ETTERSHANK, EAGLESTON, and CO., 181, Pitt-street.**

No. 5.
 Name of Run—East Bogan, No. 17.
 Area—14,000 acres.
 County unnamed, on the Bogan River; commencing on the right bank of the Bogan River, at the north-west corner of East Bogan Run, No. 16, and bounded thence on the south by part of the north boundary line of that Run, bearing east 20 miles; on the east by a an Run, No. 16, afore- 30 minutes west 16 chains; on the south by the east corner of Murnane and Sut ne Back Run, thence by part of the west boundary of that Run bearing north 4 degrees 30 minutes west 4 miles and 52 chains; on the north by the the south boundary line of East Bogan Run, No. 18, bearing west 20 degrees south 4½ miles to the Bogan River; and on the west by that river upwards to the point of commencement.

Copy
 Search with Bing
 Hide menu
 More actions

ADJUSTED RUNS. (1859, May 13). *New South Wales Government Gazette* (Sydney, NSW : 1832 - 1900), p. 1062. Retrieved March 10, 2022, from <http://nla.gov.au/nla.news-article228717156>

Advertising (1859, September 10). *Empire* (Sydney, NSW : 1850 - 1875), p. 3. Retrieved March 10, 2022, from <http://nla.gov.au/nla.news-article60406136>

ACCEPTED TENDER FOR RUN.
 Crown Lands Office,
 Sydney, 8th September, 1859.


IT is hereby notified, for general information, that the Tender of the undermentioned party has been accepted for the Run of Crown Lands specified in connection with his name.

2. The rent as hereunder stated, for the year ending 30th June next, must be paid within sixty days from the present date, in default of which the Tenderer will forfeit any right acquired by virtue of his tender.

3. This Tender is accepted, subject to the following conditions, viz.:—That in addition to all other terms prescribed by the present regulations, the occupancy of the Run, and the lease to be ultimately issued, shall be subject to any new or modified conditions which the Legislature may impose.

A. G. McLEAN,
 Acting Chief Commissioner of Crown Lands.

| NAME OF TENDERER. | NAME OF RUN. | RENT.. |
|-------------------|--|--------------------|
| J. S. Johnson | WELLINGTON DISTRICT. East Bogan Back Block, No. 17 | £ s. d 100 10 6 |



Crown Lands Office, Sydney,
 May 28th, 1861.

ACCEPTED TENDERS FOR RUNS.—It is hereby notified, for general information, that the Tenders of the undermentioned parties have been accepted for the Runs of Crown Lands specified in connection with their respective names.

2. The Rent in each case as hereunder stated, for the quarter ending 30th June next, must be paid within sixty days from the present date, in default of which the Tenderers will forfeit any right acquired by virtue of their Tenders.

3. These Tenders are accepted, subject to the following conditions, viz.:—That in addition to all other terms prescribed by the present Regulations, the occupancy of the said Runs, and the leases to be ultimately issued, shall be subject to any new or modified conditions which the Legislature may impose.

4. The assessment for the present year, as hereunder stated, must be paid on or before the 30th September next.

A. ORPEN MORIARTY, Chief Commissioner of Crown Lands.

| Name of Tenderer. | Name of Run. | Rent | Assessment. |
|----------------------------------|-----------------|---------------|-------------|
| WARREGO DISTRICT. | | | |
| Thomas Gordon | Dangar | Cunaborah | |
| | | Springs | £3 5 0 £20 |
| Ditto | Will Bill | Bill | 3 15 0 20 |
| Ditto | Go Gurilly | | 3 15 0 20 |
| James White | Gilgi | 2 10 0 | 20 |
| Ditto | Boorooma | | |
| | Nor'h | 2 10 0 | 20 |
| Ditto | Muriabun .. | 2 10 0 | 20 |
| Ditto | Boogira | 2 10 0 | 20 |
| John Brown and John Dowling | | | |
| Brown | Weilwally .. | 2 15 0 | 20 |
| James White | Teriabola | 2 10 0 | 20 |
| Ditto | Cowga | 2 10 0 | 20 |
| Ditto | Collygo | 2 10 0 | 20 |
| Frederick George Eggleston | Papperton .. | 2 16 3 | 20 |
| Collin M'Kenzie | Kiungal | 2 10 0 | 20 |
| Ditto | Yerranzal | | |

Advertising (1861, June 8). *Bathurst Free Press and Mining Journal* (NSW : 1851 - 1904), p. 1. Retrieved March 9, 2022, from <http://nla.gov.au/nla.news-article62402701>

Advertising (1861, May 30). *The Sydney Morning Herald* (NSW : 1842 - 1954), p. 6. Retrieved March 9, 2022, from <http://nla.gov.au/nla.news-article13060547>

And in
 ACCEPTED TENDERS FOR RUNS. (1861, June 11). *New South Wales Government Gazette* (Sydney, NSW : 1832 - 1900), p. 1291. Retrieved March 9, 2022, from <http://nla.gov.au/nla.news-article230063403>

Transferred in 1864
 TRANSFER OF RUNS. (1864, January 22). *New South Wales Government Gazette* (Sydney, NSW : 1832 - 1900), p. 169. Retrieved March 9, 2022, from <http://nla.gov.au/nla.news-article225352083>

Crown Lands Occupation Office,
 Sydney, 21st January, 1864.

TRANSFER OF RUNS.

IT is hereby notified, that the undermentioned Runs have, with the sanction of the Government, been transferred, as hereunder specified, during the year ending 31st December, 1863.

A. O. MORIARTY,
 Chief Commissioner of Crown Lands.

| | | |
|------------------------|--------------------|----------------------------------|
| Moodana Back Run | do | do |
| Cowga | James White | R. H. Thorold & G. C. V. Tisdall |
| Teriabola | do | do |
| Marvland No. 1 | D. G. Forbes | William Forlonge |

T E A M S W A N T E D ,
FOR
COWGA, BOGAN RIVER
BELAR, CASTLEREAGH RIVER.
JAMES SCROGGIE,
Morpeth.
4232

Advertising (1864, July 9). *The Maitland Mercury and Hunter River General Advertiser* (NSW : 1843 - 1893), p. 1. Retrieved March 9, 2022, from <http://nla.gov.au/nla.news-article18707225>

Who was James White? See possibly: Advertising (1862, April 5). *The Maitland Mercury and Hunter River General Advertiser* (NSW : 1843 - 1893), p. 3. Retrieved March 9, 2022, from <http://nla.gov.au/nla.news-article18687539>

WANTED, a competent PERSON to SPAY from 600 to 1000 COWS at Bando, Liverpool Plains. Applicants are requested to state their charge per head, all labour being provided by the undersigned.
JAMES WHITE,
Martindale, Merton. 2014

Advertising (1866, March 24). *The Maitland Mercury and Hunter River General Advertiser* (NSW : 1843 - 1893), p. 5. Retrieved March 9, 2022, from <http://nla.gov.au/nla.news-article18696492>

VALUABLE FATTENING STATIONS,
KNOWN AS
THE PROPERTY OF REGINALD H. THOROLD, Esq.,
HAVING AN EXTENSIVE FRONTAGE TO THE
BOKARA AND BREE RIVERS,
DISTRICT OF WARREGO,
NEW SOUTH WALES,
Bounded by the Pastoral Properties of Messrs. L. P. DOYLE, FORRESTER, HUNGERFORD, and others,
And comprising the following Blocks:—
COWGA, TERIABOLA, BIG BEND, WARRAMBOOL
YAMBOOR, BACK TERIABOLA, & BUNGINDEAR,
Commanding a Frontage of 10 Miles to the East Bank of the Bokara River, 20 Miles to the West Bank of the Bokara River, and about 12 Miles to the Bree River.
THE RUNS ARE WELL WATERED.
The COUNTRY is of the RICHEST FATTENING DESCRIPTION—may be fairly stated equal to any, perhaps not to be surpassed, in the colony.
With these Runs will be sold—
3000 HEAD OF CATTLE, more or less—a mixed herd, to be taken and at book muster.
and
2214 MIXED SHEEP, more or less.
*Stores, Stock Horses, Dray, Working Gear, and Sundries to be taken at a valuation.
TERMS:—EQUAL TO CASH.

Family Reed 1808 James Frances Heazle

The First Births - HOB v7 p30

We are not allowed to refer to the records of the Clerk of Petty Sessions, but from other sources we have built up this tentative list of the first births in the town and district.

22/11/1860 at Fort Bourke: McKELLAR, Thomas Forte Bourke Dangar, son of Donald McKellar, Manager for the Bogan River Company.

25/08/861 FRADGELY (evidently not registered)

07/04/1862 at Hendera Station on the Bree River: COLLIS, child of John William Collis and his wife (nee Farland)

29/06/1862 at Cumbedore: BUCKLER, Sarah Ann Fraser

30/07/1862 at Buckanba: McMANAMAN, Annie

06/08/1862 at Tooralle: SMITH, Alice

14/08/1862 at Fort Bourke: ELLIOTT, Margaret

20/08/1862 at Bourke town: SLY, Emily Celia, daughter of William Sly and wife (who was formerly Emily Celia Johns (24) born Coventry, England)

16/03/1863 at Bourke: HOLMES, Emily

19/11/1864 at Mitchell Street, Bourke: HUDDY, Charles Harper

15/03/1864 at West Bourke: BRENNAN, Isabella Maud Mary

William SLY, when he left Bourke, was credited with the first cradle and also the first grave in town. His baby son Lawrence died on 24/09/1867

1863 0428, First Marriages Bourke, p1

| | | | | | | | | |
|------------------------------------|--|----------------------|------------------------------|----------------------------------|---|---|---------------------------|--|
| 28/04/63 Reg. Office, Bourke | Joseph WHYE Prudence READ | Batch. Spins. | Cambridgeshire Sydney | Stockman 26 Servant 17 | "Nidgerie", No. 15 Station "Gongolgon", No. 18 Station | William Whye & Hannah Hedlin James Read & Francis Heazle | Laborer Laborer | William Wright Margaret Tobin |
| 25/11/63 Reg. Office Bourke | James TOBIN, Jr. Frances READ | Batch. Spins. | Hunter's River Sydney | Stockowner, 22 Servant, 16 | Mara Creek "Gongolgon" | James Tobin & Catherine Maloney James Read & Frances Huzle | Stockowner Laborer | Thomas Gough Margaret Tobin |

| DATE | PLACE | SURNAME | GIVEN NAMES | Sex | RESIDENCE | OCCUPATION | BIRTH PLACE | AGE | PARENTS NAMES |
|-------------|---------|------------------|-------------|-----|---------------|-------------|------------------|-----|--------------------------------|
| 5 Nov 1862 | Bourke | PICKETT | Henry | B | Andora Culgoa | Sawyer | England Stephney | 32 | William Pickett Ann Smith |
| 2 Apr 1864 | Bourke | STANTON | Elizabeth | S | Andora Culgoa | Servant | Castlereagh Rv | 22 | Joseph Stanton Ann Simms |
| | | WHYE | Joseph | B | Nidgerie Stn | Stockman | England | 26 | William Whye Hannah Hattlin |
| 25 Jul 1863 | Bourke | REID | Prudence | S | Gongolgon Stn | Servant | Sydney | 26 | James Reid Frances Huzle |
| | | CRAWFORD | James | B | Mole Marshes | Stockman | Sydney NSW | 28 | James Crawford Mary Johnson |
| | | MAGEE | Frances | S | Mara Creek | Servant | Windsor NSW | 18 | Thomas Magee Norah Hart |
| 15 Oct 1863 | Bourke | COSTELLO | Thomas | B | Bourke | Carrier | Lancashire | 44 | John Costello Margaret Degaum |
| | | BACHER/ Meridith | Susannah | W | Bourke | Boot Binder | London | 36 | James A Bacher E McAndrews |
| 25 Nov 1863 | Bourke | TOBIN Jr | James | B | Mara Creek | Stock Owner | Hunter River | 22 | James Tobin Catherine Maloney |
| | | READ | Frances | S | Gongolgon | Servant | Sydney | 16 | James Read Frances Huzle |
| 25 Dec 1863 | Bourke | TAYLOR | Richard | B | Tooralle | Labourer | England | 41 | William Taylor Ellen Daws |
| | | YOUNG /Knight | Caroline | W | Tooralle | Laundress | England | 37 | James Knight Sarah Wise |
| 6 Jan 1864 | Bourke | MAY | Charles | B | Waraweena | Sawyer | New York | 26 | John May Almira Jones |
| | | WHITMARSH | Makalath | S | Endora | | Sussex England | 17 | Willoughby Whitmarsh S Thorne |
| 1 Feb 1864 | Bourke | McINNESS | Angus | B | Tooralle | Labour | Inverness Shire | 40 | Donald McInness M Anderson |
| | Bourke | GOLDFINCH | Mary | W | Bourke | | Galway | 40 | William Kunkenon Unknown |
| 22 Feb 1864 | Bourke | STEWART | James | B | Bourke | Butcher | Edinburgh | 44 | Patrick Stewart Mary Ferguson |
| | | ALLEN /Acock | Mary Ann | W | Bourke | Servant | Cheltenham | 32 | Thomas Acock Sarah Hookim |
| 13 Jun 1864 | Bourke | NEWTON | Charles | B | Bourke | Stockman | Sydney | 22 | David Newton Anna Phillip |
| | | MACARTHY | Nora | S | Bourke | Servant | Ireland | 21 | Patrick Macarthy Ellen Healey |
| 9 Oct 1864 | Bourke | FULLER | William | B | Jandra | Labour | | | |
| | | MASON | Mary Ann | S | Bourke | Servant | | | |
| 12 Oct 1864 | Toorale | WILLIAMS | Charles | | Toorale | Butcher | | | |
| | | SWEENEY | Catherine | | Toorale | H Keeper | | | |
| 26 Jan 1865 | Bourke | MORRIS | Thomas | B | Culgoa | Labour | Sydney | 28 | John Morris Elizabeth |
| | | GILPILLAN | Ellen | W | Culgoa | | Windsor NSW | 28 | Mathew Giblin Mary J Douglas |
| 13 May 1865 | Bourke | DAVIS | Thomas | B | Cocheleenna | Labour | Dorsetshire | 24 | John Davis Mary Bishop |
| | | MORGAN | Sophia | S | Cocheleenna | Servant | Tasmania | 22 | James Morgan Sophia Arye |
| 11 Jul 1865 | Bourke | GRIBBLE | John | B | Treemerree | Labour | London | 38 | James Gribble Jane Watkins |
| | | STEWART | Mary Ann | W | Bourke | Servant | Cheltenham | 33 | Thomas Acock Sarah Hookim |
| 17 Jul 1865 | Bourke | BROWN | James | B | Bourke | Sawyer | Dublin | 40 | George Brown Elizabeth Tierney |
| | | McCARTHY | Anna Maria | W | Bourke | | Ireland Meath | 32 | Thomas Waldus Mary Madden |

Family Reed 1808 James Frances Heazle

1864 1230, Volume 5, p116

THE FIRST SALES OF ALLOTMENTS IN BOURKE Compiled" W.J.C.

(From Plans B. 1. 1821. Surveyor J. G. WISLON, Lands Dept.)

B. 2. 1821. Surveyor R. J. CAMPBELL, Lands Dept.)

23/9/1862. Section 1 - between Mitchell, Oxley, Charles and Sturt Streets.

24/9/1862 Sections 9 & 10 - between Richard, Wilson, Mitchell and Darling Streets.

18/12/1863

19/12/1863

30/12/1864

Section 11 Allotment 3 – Jas Read; Allotment 4 – Jas Read; Allotment 5 (Wilson & Darling) Jas Read.

25/11/1867

Section 18 Allotment 5 – Geo Reed; Allotment 6 (Anson & Billabong) Geo Reed

Section 21 Allotment 5 – Alex. Reed; Allotment 6 (Anson & Richard) Jane Reed

1868 0000, Volume 9, p57

BRENNAN, Michael

Born 1844, Sydney, to Bourke by bullock-team. Around 1868 he bought Lot 5 of Sec. 4, West Bourke. He had married (06/01/1863) in Sydney, Sarah Ann Reed who was born in Sydney in 1847. In 1875 he is listed as a painter, Bourke. Had the "Native Dog" Hotel (q.v.) 1879-81. His address in January 1878 is Darling Street. He is still in town April 1882. There is a Brennan's Bend near North Bourke. A Richard Brennan died 24/11/1898 aged 31. Michael's daughter Isabella M.M. was born at West Bourke 15/03/1869, the grandmother of Mrs Colin Johnston and many others.

Family Reed 1808 James Frances Heazle

1868 1110, Volume 9, p386

TOWN OF GONGOLGON

First Plan of Survey R J Campbell 18/12/1867.

First Land Sales

| | | | |
|-------------------|----------------|----------|---|
| <u>10/11/1868</u> | <u>Sec. 33</u> | Lot 1 | James Reed |
| | <u>Sec. 2</u> | Lot 1, 3 | James Tobin |
| | | 2 | Patrick Merrick |
| | | 4, 5, 6 | Joseph Whye |
| | | 9 | Henry Miller, resumed 1965. |
| | <u>Sec. 3</u> | Lot 1 | John Hawthorn |
| | | 2 | John Shaw, surrendered 1901. |
| | | 3 | John Shaw, surrendered 1901. |
| | | 6,7 | John Shaw, surrendered 1901. |
| | | 8 | John Hawthorn. |
| | <u>Sec. 4</u> | Lot 1, 2 | James Byrne, surrendered 1901. |
| | | 3 | John Hawthorn, surrendered 1901. |
| | | 4 | Henry Henlon Greaves, surrendered 1901. |
| | | 5 | James Byrne, surrendered 1901. |
| | | 5 | James Byrne, surrendered 1901. |
| | <u>Sec. 10</u> | Lot 1 | Joseph Whye |
| | | 2 | Joseph Whye |
| | | 5 | John Hawthorn, 1977, Wm Peter Smits. |
| | | 6 | John Shaw, 1977, Wm Peter Smits. |
| | | 10 | John Shaw |
| | <u>Sec. 3</u> | Lot 6 | John Shaw |
| | | 7 | John Shaw |
| | <u>Sec. 4</u> | Lot 6 | Wm. Tobin, surrendered 1901. |
| | | 7 | Milescent Cleaver, surrendered 1901. |
| | | 8 | John Barnett, surrendered 1901. |
| | | 9 | Jacob Johnson, surrendered 1901. |
| | | 10 | John Hawthorn, surrendered 1901. |
| <u>05/06/1878</u> | <u>Sec. 2</u> | Lot 7 | Joseph Bernard Garray White |
| | | 8 | Patrick Murray, Resumed 1965. |
| | <u>Sec. 10</u> | Lot 9 | Patrick Murray |
| | <u>Sec. 11</u> | Lot 1 | Patrick Murray |
| | | 3 | Patrick Murray |
| <u>05/03/1875</u> | <u>Sec. 10</u> | Lot 3, 4 | Education Department |
| | | 7,8 | Education Department |

1869 0304, Volume 4, p222

From an old Selection Book (1866 – 1872) – W.J.C

4 Mar 1869 James Reed, 40 ac., "at the point of Oxley's Tableland about 4 miles from Handcock's Selection" (14/11/1867). Transferred to James Henry Johnson 22/9/1887. This was the site of the "Mountain House" Hotel.

Next page

16 Dec 1869 James Reed, 40 ac. "County Cowper measured Portion adjoining James Reed's Selection made on 4/3/1869", i.e. at the point of "Oxley's Tableland. Transferred to Alex. George Oxley Johnson 22/9/1887.

1869, Volume 4, p62

HOTELS & LICENSES by (W. J. Cameron)

"MOUNTAIN HOUSE" Hotel at the northern point of the northern hill at Mount Oxley. (The main road at the time ran past it), and the Shire road now.

On 14/1/1873 James REED is granted a new license (2 sit. 3 bed.).

Reed's original selections were taken up in 1869, so he may have had a shanty there earlier. They were transferred respectively to J.H. & A.G.O. Johnson in 1887.

HOB V9 p19

Travellers began to "cut corners" on their route along the rivers, and wells were put down near the mountain and hotels established there at about a day's travelling distance for stock or wagons. The main road from Sydney now left the Bogan near the present "Greenvale" and went first to the "Mount Oxley" Hotel (on the edge of the "red ground" to the east), then to "The Mountain House" on the northern end of the smaller mountain. At one time, earlier it ran between two mountains.

1867 0706, Volume 3, p122

GONGOLGON

Surveyor Campbell's map of 6th July, 1867 (No. G. 1989 R. Ref. 67/96) mentions "Gongolgon" Station, Mr. Joseph Why's Inn, wm. Neville, James Reed, the surname Gay, and a "Native Fishery on granite rocks".

1871 1111, Volume 10, p447

From the "Sydney Mail" November 11, 1871. p.1168

The Week: - The Bourke correspondent of the Western Examiner, on the 28th ultimo writes: - A few days ago Mrs James Reed, of Mount Oxley, twenty miles from Bourke, showed me some butter made on the Yankee system. Three pints of cream was placed in a cloth and buried in the garden about two feet, but before the three days allowed, curiosity compelled them to see what it was like. I am using some of it now, and it is superior to the churned butter, being firmer and sweeter. I would advise all parties living in warm climates to adopt this plan.

1872, Volume 2, p120

Greville's Official Post Office Directory N.S.W. 1872 – List of Names Under Bourke Reed, James Innkeeper Oxley Tablelands

Family Reed 1808 James Frances Heazle

1873 0905, Volume 5, p95

Datelineing Bourke (From the "Town and Country Journal" files – Mitchell Library) 15/9/1873 – "Kennedy" and "Express" are here, the former with material for the mines.

To celebrate the opening of the Telegraph, there is a picnic up the river per P. S. "Albury"; and a banquet, the guest being Mr. Crackwell, the Superintendent of Telegraphs for N.S.W.

Mr. G. Reed opens the "Bourke" Hotel, the third inn in the town.

1874 0826 Volume 1 p156

THE ANGLICAN CHURCH IN BOURKE AND DISTRICT.

Compiled by – Brother Richard Stamp.

In the words of the inimitable Mr. Boyce "After the ceremony there was a tea meeting in the Public School, for which **Mrs. Reed, senior**, kindly provided all the tea, eatables etc. The room was crowded. There was a programme after tea of music, recitations and short speeches. Mr. Beazley, the zealous treasurer, read the statement of accounts."

1875 0000, Volume 9, p310

COACHES, WAGONS, CAMELS, MAILS, TRUCKS

REED, John

Listed 1875 as carrier, Bourke (the 1875 "Central Australian" is one of the few extant Bourke pre-1890 newspapers).

| | | | | | | | |
|------|------------------|--------|-------------|---------------------------------------|----------------|-------------|--------------------------|
| REED | Bert Augustus | 64 | 10 Jan 1952 | George Charles Reed Mary Ann Smith | Bourke C/E Cem | 10 Jan 1952 | Bourke |
| REED | Edward J Bloxham | 2 | 4 Nov 1881 | George Charles Reed Mary Ann Peter | Bourke | 5 Nov 1881 | Bourke |
| REED | Eliza Jane | 47 | 23 Nov 1879 | John Green Jane Hutton | Bourke | 24 Nov 1879 | England London 35yrs |
| REED | Emily Beatrice | 22 | 4 Aug 1907 | George Charles Reed Mary Ann Peters | Bourke | 5 Aug 1907 | North Bourke |
| REED | Frances | 82 | 5 Apr 1895 | Benjamin Heazel Elizabeth Wilson | Bourke | 7 Apr 1895 | England Canterbury 62yrs |
| REED | Frances Eliza | 15 | 8 Jul 1875 | John Reed Eliza Jane Green | Bourke | 10 Jul 1875 | Sydney |
| REED | George Charles | 58 | 11 Oct 1909 | James Reed Frances Hazle | Bourke C/E Cem | 11 Oct 1909 | Sydney NSW |
| REED | James | 88 | 30 Jan 1898 | Thomas Reed | North Bourke | 31 Jan 1898 | England Stafford 65yrs |
| REED | John Benjamin | 49 | 15 Sep 1881 | James Reed Frances Hazle | Bourke | 16 Sep 1881 | Ireland Belfast 44yrs |
| REED | Mary Ann | 84 | 7 Feb 1944 | William Peters Sophia Smith | Bourke C/E Cem | 7 Feb 1944 | Windsor NSW |
| REED | Richard Allan | 12 | 18 Jan 1951 | James Reed Mary Frances Sanderson | Bourke Pby Cem | 19 Jan 1951 | Bourke |
| REED | Robert Keith | 1dy | 24 Mar 1960 | James John Reed Phyllis Eileen Martin | Bourke Pby Cem | 25 Mar 1960 | Bourke |
| REED | William Henry | 18 | 8 Feb 1945 | Bertie Reed Sylvia Baker | Bourke Pby Cem | 10 Feb 1945 | QLD Brisbane |
| REED | William John | 7 | 8 Oct 1865 | John Benjamin Reed Eliza Green | Bourke | 9 Oct 1865 | Sydney |
| REES | Ethel Eva | 12mths | 24 Jan 1886 | Benjamin Rees Henrietta Woods | Byrock | 24 Jan 1886 | Dubbo |
| REES | Unnamed | 14dys | 7 Sep 1879 | Albert Rees Julia Ann Ford | Colbar | 9 Sep 1879 | Colbar |

1875 1214, Volume 4, p64

HOTELS & LICENSES by (W. J. Cameron)

"OVERLAND"

On **14/12/1875 George Charles REED** is granted a new license (2 sit. 4 bed.). Subsequent transfers are: 16/3/1877 to Joseph MAXWELL; 19/6/1878 to David NEAL, Bourke, coach driver; 21/3/1879 to **G.C. Reed again**; 2/8/1881 to Thomas WILLOUGHBY; 4/2/1893 to Richard James BARLOW (See "overland", Gumbalie).

1878 0211, Volume 4, p72

HOTELS & LICENSES by (W. J. Cameron)

"SHAKESPEARE" Hotel, Mitchell & Glen Streets, the site of Arthur Honeyman's present store.

On 12/10/1875 Ephraim SMITH is granted a new license (4 bed. 3 sit.).

Family Reed 1808 James Frances Heazle

Subsequent transfers are: to **G.C. REED 11/2/1878** (not marked as granted); from E. Smith to his son Charles William SMITH 10/12/1878. Reed later had the "Overland", North Bourke.

1879, Volume 4, p63

HOTELS & LICENSES by (W. J. Cameron)

"NATIVE DOG"

This is reported as opened by Jeremiah FLANAGAN in 1869. On 9/9/1876 Frederick MEADES applies for a license, but the case is postponed. On 18/7/1876 Louis BERGERS is granted a new license.

Hotel, 44 miles North of Bourke on the Enngonia Road.

On **14/1/1879 Michael BRENNAN** is granted a license, which he transfers to Arthur DESMER (? Desmet) on 8/2/1881.

Flannagan later had a dairy at Bourke.

Brennan, born in Sydney, married Sarah Ann Reed, and they leave descendants here.

1887 0900, Volume 6, p145

PASTORAL - EARLY LAND OWNERSHIP by Vo V

JOHNSON, James Henry and Alex. George Oxley

J. Reed's 1869 Selections 1 & 7, both at Mount Oxley were transferred respectively to them in **September 1887**. They were still held in December 1889.

1943 0211, Volume 10, p227

11/02 **Mary Ann Reed** died 07/02, aged 84

Undated, Volume 4, p19

Memoirs of Harvey Barnett - "**DROVING DAYS**"

Among the names of some of the old-time drovers are the Floyds, Tarklers, Majors, Austins and many others including **Jimmy Reed** (" ? Jimmy"), Bob Johnson (" ? Bob"), Ned Tobin and Dick Carpenter, the man who lost control of his mob of 300 fats en route to Adelaide.

Undated, Volume 11, p223

REED family - Summary, children of James and Frances (Heazle) Sarah Ann. 06/01/1863 married Michael Brennan; Jane Elizabeth born 1856, married Josphe Maxwell Jnr; Mary Ann born 1853 married T Farrell; Mrs E Johnson; Beatrice died 04/08/1907 aged 22; Mrs P Murphy; Frances born 1849; George born 1851, son Bert; James (2) born 1835; Alex born 1837; Eliza Emily born 1843; Tobin born 1843; Prudence born 1847; first surviving child John Benjamin born 1833.

REED James (T & C J 02/02/1898)

Died 30/01 aged 88, leaving 9 surviving children, 86 grandchildren and 44 great grandchildren. See also Andrews Family History.

Family Reed 1808 James Frances Heazle

REED George ?Charles (above) (Cont)

Children:

Gilbert died 26/03/49; George Jnr born 1892 died 22/09/58 after road accident; Bert Augustus born 1898, died 10/01/52, grand daughter Mrs R B Luxton; Mrs E Mayoh; James (3); Mrs C Bye; William born 1893, died 04/03/58. Married Elsie M Willoughby 09/05/35, daughter Thelma.

REED James (3) (above)

Children:

Laurie 02/01/60 married S R Wakeford; Florence Mrs Ron C Wicks; Nancy (Mrs Keith Wicks); George William 27/03/57 married C L Cruger; Bernie 05/10/74 married Marilyn Joy Neal; Jim (4) 28/03/59 married Phyllis E Martin); Richard Allan 1939- 51.

Undated, Volume 13, p78

REED Ref: Robert LUXTON: "The Story of the REED Family" (revised 1991)

Mary Ann, daughter of James REED, had two marriages:

1. To George Sampson GIBB (3 children)
2. To Timothy FARRELL (7 children)

Undated, Volume 9, p40

* * * * *

Reed

Sarah Ann (dtr. of James and Frances REED) born 1847, married on 06/01/1863 Michael BRENNAN, who was born 1844.

James married Frances in England in 1830, and they came to Australia, 1833. To Bourke in 1862. They had 12 children, as at 1895, 85 grandchildren and 40 g/grandchildren. James died 30/01/1878, aged 88.

Mrs Frances Reed on 15/03/1869 witnessed the Birth Registration of her daughter. She died 05/01/1895, aged 82.

In 1869 James had Lot 1 of Sec 33 at Village of Gongolgon. In 1869 (No. 7) 16 December, (No.2) 4th March, he was granted Conditional Purchases of Pors 8 and 9 (Survey Plan No. 13, 1822, 26/08/69), for "Mountain House" Hotel at point of Oxley's Tableland. Still held in 1889, but temporarily transferred to Johnson 1887. His hotel license for 2 sitting rooms, 3 bedrooms, was granted in 14/01/1873.

Mrs Frances Reed provided the tea party for the laying of the Church of England foundation stone 1874.

Beatrice REED, died 01/08/1907 aged 22.

Jimmy REED, drover, is mentioned in the 1890's.

William John REED, aged 7, was drowned in the Darling 18/10/1865.

Alex REED, 25/11/1867 bought Allot 5 of Sec 21, Bourke.

Jane REED, 25/11/1867 bought Allot 6 of Sec 21, Bourke.

John REED, in 1875 a carrier, Bourke.

Ross REED's sheep to go from Bourke to Melbourne in 1871.

Mary Anne REED, died 07/02/1944 aged 84.

Trooper Bert REED, died 10/01/1952 aged 64 {2nd Light Horse}.

James REED, 1930 licensed to do plumbing.

Was George. Charles REED, Bourke, a brother?

Undated, Volume 11 p107

FARRELL, Edmond.

Came to Australia in 1853 on "Meteor". Drowned 08/06?05/1863 while pulling a dray over the Culgoa River. Overseer at "Cocklerina" for Ramsay, Lord and McNevin. Family to Bourke 1865. Children:

1. Timothy. Born at sea 1852. Married Mrs Mary Ann GIBB widow of G.S. He died 07/01/1926. Drover, shearer, stockman, fisherman. She died 21/06/1934 aged 82.
2. Edmond, killed by lightning when droving.
3. Mary Ann (10/10/1858-20/12/1925). Two marriages. Born Ashfield.
4. **Thomas**. Had "Gumbalie Hotel". **Married Mary Ann REED**. Died in W.A. Daughter married SHALLVEY. Edmond's (Sen) wife Eleanor remarried. First Thomas MULLINS, who died 1877, then possibly again (?LAWLER or FERGENSON)

Undated, Volume 12, p71

FARRELL, Vol XI p47. Some corrections and additions.

Edmund (Sen) was born 1828, Tipperary. Married Rossmore, Ireland 1850. First marriage: to Eleanor RYAN. He died 08/05/1863.

Children: 1. Timothy, Born at sea 10/05/1853. **Married Mary Ann GIBB (nee REED), Bourke 07/01/1888.**

2. Edmund (Jun) d. 16/03/1869 at "Uteara". Born 11/10/1855
 3. Thomas, born 1856, went to W.A.
 4. Mary Ann. Two marriages, first 20/01/1875 to Gregory BAKER; second 1896 to Charles CAMPBELL.
 5. Patrick, born 17/03/1863 at Cocklerina, died 1863.
- Eleanor FARRELL remarried Thomas MULLINS, baker of Bourke (1832-1977). She married a third time.

Undated, Volume 13, p56

FARRELL, Timothy (corrections to Vol XI p.47) Children, in order:

1. Thomas James born 1882, died Bourke 06/04/1884.
 2. Lila Rose, born 1884, married Charles WESTBROOK, who died at Bourke 26/02/1934.
She died at Orange.
 3. Victoria K. born 1887 married Walter ANDERSON.
 4. Timothy Oxley born 1890, d.o.w. France 22/05/1918.
 5. Edwin Albert born 1892. Died at Gilgandra.
 6. George Charles born 1896. k.i.a. France 09/03/1917.
- Transfer 7,8 and 9 who are GIBB, from Mary Ann's second marriage. FARRELL, Edmond
(corrections to Vol. XI p. 47)
4. Thomas Delete "Married Mary Ann REED" and "Daughter married SHALLVEY".

Undated, Volume 11, p119

GIBB, G.S. (cont)

Father of Alexander. **His widow Mary Anne (REED), married 1872**, married Timothy FARRELL c1880.1874 partner with W .W. DAVIS in Davis, Dale & Co. Dico of "intemperance" aged 34. Born Auchinleck, Scotland 1841.

Undated, Volume 11, p181

MAXWELL Richard (cont)

Migrated 1841. Overseer, married Ann (Cross), Various hotels, Children:

Note corrections to previous volume:

Joseph (Snr) 1846-1929, **married Jane Elizabeth Reed**; James 1850-1932, married Emma Lunn; Catherine married W W Davis; Sarah married George Griffiths; Margaret Hellenore married John Fletcher Smith; Jane married James Brown (?married W Wallace).

Undated, Volume 11, p236

SANDERSON J E (Jnr) (above)

Died 30/01/1952 aged 75. Wife Mary Elizabeth (Le Messurier) died 02/07/58 aged 77.

Children:

Mary (Mrs Jim Reed); Harriett (Gaunson); Isabella (Mrs Ray Starkey); Charlotte (Mrs G B Stephenson, married 26/04/33). Stepson Albert J T Crean 02/05/33 married D M Champion; step daughter Ivy Chown.

Undated, Volume 11, p270

WICKS Perce

Died 22/07/72, wife Dulcie.

Children:

Ronald Colin, born Inverell 30/04/25, died 01/10/1968. Stockman, to Bourke 1941. In April 1947 married Florence Mary, **daughter of James Reed**; Stan; Robert; Albert; Cavell (Brown); Neville; Barry; Lance; **Keith (wife Nancy Reed)**.

Undated, Volume 11, p276

WILLOUGHBY John (Snr)

Wife Charlotte born Pitt Town. daughter of JT Wood and Elizabeth (King), ex convicts. He died 21/11/88 aged 67. She died 21/03/ 1910 aged 80.

WILLOUGHBY John Jnr

Son of the above, died Sydney. Born Windsor 1853. Carrier, West Bourke, publican, built "Warraweena" House. Married at CIE, West Bourke 11/12/1882 to Anastasia Crawford. She had "Marra" Private Hospital, 56 Hope St. Was born 1865 on "Booka Booka ", Marra River, and died 13/06/1944 aged 75, leaving many great grand children.


Children:

In order: Frances (Mrs J E Martin); John, WWI, married Mary Martin nee Slack-Smith, no children; Olive (Mrs Wm McAleer, The Rock); Muriel, Culcaim, married J Fifield; George, married Maggie Thomson of Cobar; Katie, born "Warraweena" 14/12/1895, died 1981, married Michael Field in 1917; Gordon, married Maud, died April 1982 aged 83; **Elsie May, youngest daughter, married William Reed**; Walter Robert.

Family Reed 1808 James Frances Heazle

30 Dec 1864, James Reed, lot 3 section 11, Darling Street, Bourke, 2 roods, 8 pounds, vol 38 fol 27

NEW SOUTH WALES. LAND GRANT.



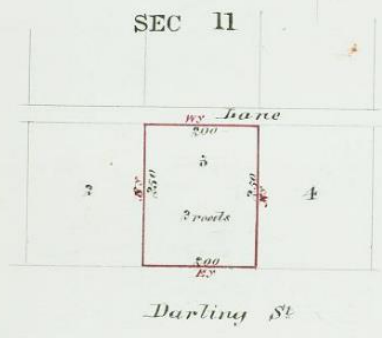
Register Book
Vol. XXXVIII Folio. 27

B. TOWN LOT.

VICTORIA, by the Grace of God, of the United Kingdom of Great Britain and Ireland, Queen, Defender of the Faith, and so forth:—
TO ALL to whom these presents shall come, Greeting:—

WHEREAS, at a Sale by Auction of Crown Lands in Our Colony of New South Wales, held at Bourke in Our said Colony, on the thirteenth day of December in the year of Our Lord One thousand eight hundred and sixty four

James Reed of Bourke in Our said Colony, became the Purchaser of the Allotment or Parcel of Land hereinafter described, for the Sum of Eight pounds of the said Sum, for and on Our behalf, well and truly paid into the Colonial Treasury of Our said Colony, before these Presents are issued, We, with the advice of Our Executive Council of NEW SOUTH WALES, HAVE GRANTED, and for Us, Our Heirs and Successors, DO HEREBY GRANT unto the said James Reed his Heirs and Assigns, Subject to the several and respective Reservations hereinafter mentioned, ALL THAT Allotment or Parcel of Land in Our said Colony, containing by Admeasurement two roods be the same more or less, situated in the County of Cook Parish of Bourke being Allotment No. Three of Section No. Eleven; and



SEC 11

Darling St

Scale 2 Chains to an Inch

COMMENCING on the Northern side of Darling Street, at the South Eastern corner of allotment Two, and bounded thence on the South by that Street, Easterly, a Two chains; on the East by the Western boundary a line of allotment Four, Northerly, at right angles to Darling Street, two chains and fifty links to a lane: on the North by that Lane, Westerly, parallel with Darling Street, two chains; and on the West by the Eastern boundary line of Allotment Two aforesaid, Southerly, at right angles to Darling Street, two chains and fifty links to the point of commencement.

Being the Allotment sold as Lot JJ under the advertisement dated the 17th day of December 1864, with all the Rights and Appurtenances whatsoever thereto belonging: To Hold unto the said James Reed his Heirs and Assigns for ever: Provided Nevertheless, AND WE HEREBY RESERVE unto Us, Our Heirs and Successors, and to the Governor for the time-being of Our said Colony, by such Person or Persons as shall be by Them or Him authorized in that behalf, full power to make and conduct through the said Land, all Common or Public Drains and Sewers, which may be deemed expedient: In Testimony Whereof, We have caused this Our Grant to be Sealed with the Seal of Our said Colony.

WITNESS Our Right Trusty and Well-beloved Councillor, SIR JOHN YOUNG, Baronet, Knight Commander of Our Most Honorable Order of the Bath, Knight Grand Cross of Our Most Distinguished Order of St. Michael and St. George, Our Captain General and Governor-in-Chief of Our Colony of NEW SOUTH WALES, at Government House, Sydney, in NEW SOUTH WALES aforesaid, this

[Handwritten signature]

thirty first day of *December* in the *thirtieth* Year of Our Reign; and in the Year of Our Lord One thousand eight hundred and sixty *six*

[Handwritten signature]

RECORDED and ENROLLED in the Registrar General's Office, at Sydney, New South Wales, this *Eighth* day of *February* 186*7*.

[Handwritten signature]
Dep. Registrar General.

| | | |
|------------------------------|----------------------------------|---------------------------------------|
| N ^o <i>18841</i> | TRANSFER DATED | <i>15 August 1875</i> |
| FROM THE <i>within</i> NAMED | <i>James Reed</i> | |
| TO | <i>Joseph White of Longolgan</i> | |
| <i>Licensed Notary</i> | OF THE <i>same</i> <i>within</i> | DESCRIBED |
| PRODUCED & ENTERED | <i>2nd June 1875</i> | AT |
| <i>3</i> | COLLECTION IN THE <i>Office</i> | IN |
| | <i>[Handwritten signature]</i> | DEP REC ^Y GEN ^L |


Corrected and Certificate of Title issued Vol 26 80
Feb 1944
[Handwritten signature]
Dep^y Rec^Y Gen^L

Family Reed 1808 James Frances Heazle

10 Nov 1868 James Reed Lot 1 Sec 33 Gongolgon Vol 85 Fol 155 – Banks of Bogan St, River St

No. 69/206

New South Wales. [LAND GRANT.]



Register Book
Vol. ~~XXXV~~ Folio. 155

CANCELLED

A. LAND PURCHASE.

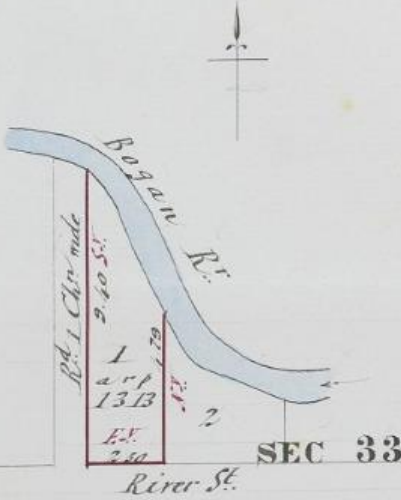
VICTORIA, by the Grace of God, of the United Kingdom of Great Britain and Ireland, Queen, Defender of the Faith, and so forth:—
TO ALL to whom these presents shall come, Greeting:—

WHEREAS, at a Sale by Auction of Crown Lands in Our Colony of New South Wales, held at Bourke in Our said Colony, on the 10th day of November in the year of Our Lord One thousand eight hundred and sixtyeight.

James Reed of Bourke in Our said Colony, became the Purchaser of the Land hereinafter described, for the sum of seven pounds six shillings and six pence.

Notwithstanding, That for and in consideration of the said Sum for and on Our behalf well and truly paid into the Colonial Treasury of Our said Colony, before these Presents are issued, We, with the advice of Our Executive Council of New South Wales, HAVE GRANTED, and for Us, Our Heirs and Successors, Do HEREBY GRANT unto the said James Reed his Heirs and Assigns, Subject to the several and respective Reservations hereinafter mentioned, ALL THAT Piece or Parcel of Land in our said Colony, containing by Admeasurement one acre three rods and thirteen perches be the same more or less, situated in the County of Comps and Parish of Gongolgon, at Gongolgon.

Section Allotment One of Section Thirty Three.
COMMENCING at the south Western corner of the Section, and bounded thence, on the south by River Street, Eastward, five Chains and fifty links, on the east by the Western boundary line of allotment No. Northward, at right angles to River Street, four Chains and seventy nine links to the Bogan River; on the North East by that River, downwards, to a road one Chain wide; and on the West by that road, Southward, at right angles to River Street, nine Chains and forty links to the point of commencement.



Family Reed 1808 James Frances Heazle

Scale 4 Chains to an Inch

As per plan in the margin hereof:
Being the Land sold as Lot 0 under the advertisement dated the
18th day of September 1869,
with all the Rights and Appurtenances whatsoever thereto belonging: **To Hold** unto the

said James Reed.

And WE DO HEREBY RESERVE unto Us, Our Heirs and Successors, all such parts and so much of the said Land as may hereafter be required for making Public Ways, Canals, or Railroads, in, over, and through the same, to be set out by Our Governor for the time-being of Our said Colony, or some person by him authorized in that respect; AND ALSO all Sand, Clay, Stone, Gravel, and Indigenous Timber, and all other Materials, the natural produce of the said Land, which may be required at any time or times hereafter, for the construction and repair of any Public Ways, Bridges, Canals, and Railroads, or any Fences, Embankments, Dams, Sewers, or Drains, necessary for the same, together with the right of taking and removing all such Materials; AND WE DO HEREBY FURTHER RESERVE unto Us, Our Heirs and Successors, the right of full and free ingress, egress, and regress, into, out of, and upon the said Land, for the several purposes aforesaid: **In Testimony Whereof**, We have caused this Our Grant to be Sealed with the Seal of Our said Colony.

WITNESS Our Right Trusty and Well-beloved Cousin and Councillor, SOMERSET RICHARD, EARL OF BELMORE, Our Governor and Commander-in-Chief of Our Colony of NEW SOUTH WALES, at Government House, Sydney, in NEW SOUTH WALES aforesaid, this 18th day of September in the Thirty-second Year of Our Reign; and in the Year of Our Lord One Thousand eight hundred and sixty-nine

Belmore



RECORDED and ENROLLED in the Registrar General's Office, at Sydney, New South Wales, this
day of May 1869

REGINALD ERNEST BURT of Gongolgon, Grazier and Contractor is now the registered proprietor of the land within described, pursuant to Sect on 604 of the Local Government Act 1919. See TRANSFER No. L 233646 dated 25th September 1968 Entered 24th March 1969

Twenty Six
W Ward
Dep Registrar General.

Jawatson
REGISTRAR GENERAL



Cancelled pursuant to Sec 604 of the Local Government Act, 1919 and New Certificate of Title issued on 31-3-69
Vol. 11019 Fol. 2145 vide L233646
Jawatson
REGISTRAR GENERAL

Vol 1743 Fol 33

No. 1906/6398

State of New South Wales.

[LAND GRANT.] B

2 2/11/6



REGISTER BOOK,

VOL. 1743 FOL. 33

CANCELLED

W

81 7451

GRANT OF LAND PURCHASED BY CONDITIONAL SALE WITHOUT COMPETITION.

(UNDER THE CROWN LANDS ALIENATION ACT OF 1861.)

6 P 69-634 61
Brucke



EDWARD VII, by the Grace of God, of the United Kingdom of Great Britain and Ireland, King, Defender of the Faith, and so forth:—
TO ALL to whom these Presents shall come, Greeting:—

WHEREAS James Henry Johnson of Murrumbidgee in Our State of New South Wales, claim^d to be entitled, in respect of a purchase by Conditional Sale, without competition, under the 13th Section of the Crown Lands Alienation Act of 1861, to the Parcel of Land hereinafter described; and the declaration, as by law required, has been made, and the Minister for the time being charged with the administration of the public lands is satisfied that all things required by law to be done to entitle the said James Henry Johnson to a grant of the fee simple of the said Lands, subject to the Reservations hereinafter contained, have been done and performed: And Whereas the sum of Forty pounds sterling, being the purchase money payable for the said Land, has been duly paid into the Office of the Treasurer of Our said State: Now Know Ye, That for and in consideration of the said sum, for and on Our behalf well and truly paid into the Treasury of Our said State, before these Presents are issued, and of all and singular the premises, We, for Us, Our Heirs and Successors, Do HEREBY GRANT unto the said James Henry Johnson and his Heirs and Assigns, subject to the several and respective Reservations hereinafter mentioned, ALL THAT piece or parcel of land in Our said State, containing by Admeasurement Forty acres situated in the County of Cooper and Parish of Berda

Portion 9/7 (9 of Parish)

James Henry Johnson As per plan in the margin hereof: with all the Rights and Appurtenances whatsoever thereto belonging: To Hold unto the said *His* Heirs and Assigns for ever: Subject, nevertheless, to the several and respective Reservations hereinafter contained, that is to say: ~~Provided Nevertheless,~~ And WE DO HEREBY RESERVE unto Us, Our Heirs and Successors, all Minerals which the said Land contains, with full power and authority for Us, Our Heirs and Successors, and such person or persons as may from time to time be authorised by Us, Our Heirs and Successors, or by the Governor for the time being of Our said State, to enter upon the said Land, and to search for, mine, dig, and remove the said Minerals, with full right of ingress, egress, and regress, for the purposes aforesaid: ~~Provided Also,~~ AND WE DO HEREBY FURTHER EXCEPT AND RESERVE unto Us, Our Heirs and Successors, all such parts and so much of the said Land as may hereafter be required for a Public Way, or Public Ways, Canals, or Railroads, in, over, and through the same, to be set out by Our Governor for the time being of Our said State, or some person by him authorised in that respect: AND ALSO all Sand, Clay, Stone, Gravel, and Indigenous Timber, and all other Materials, the natural produce of the said Land, which may be required at any time or times hereafter by the Government of Our said State, for the construction and repair of any Public Ways, Bridges, or Canals, or for Naval Purposes, or Railroads, or any Fences, Embankments, Dams, Sewers, or Drains, necessary for the same, together with the right of taking and removing all such materials; AND ALSO the right of full and free ingress, egress, and regress, into, out of, and upon the said Land, for the several purposes aforesaid, or any of them: In Testimony Whereof, We have caused this Our Grant to be Sealed with the Seal of Our said State.

Murchison WITNESS Our Trusty and Well-beloved SIR HARRY HOLDSWORTH RAWSON Admiral in Our Royal Navy, Knight Grand Cross of Our Most Honorable Order of the Bath, Our Governor of Our State of New South Wales and its Dependenciés, in the Commonwealth of Australia, at Sydney, in Our said State, this *twenty first* day of *November* in the *sixth* year of Our Reign, and in the Year of Our Lord One thousand nine hundred and *six*

H. Rawson

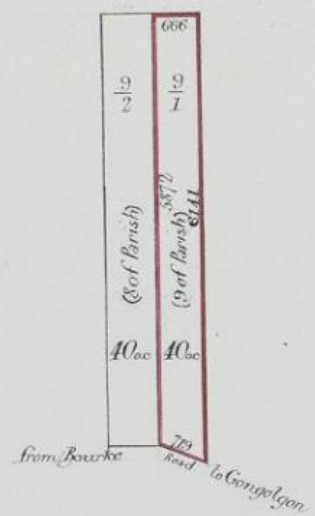
Governor.

Family Reed 1808 James Frances Heazle


situated in the County of ...

Portion $\frac{9}{7}$ (9 of Parish)

Commencing on the North Eastern side of the road from Bourke to Gungahlin at the South Eastern corner of portion $\frac{9}{2}$ (8 of Parish) of forty acres and bounded thence on the South West by that road bearing South sixty eight degrees East seven chains nineteen links on the East by a line bearing North sixty one chains forty one links on the North by a line bearing West six chains sixty six links and on the West by the Eastern boundary of portion $\frac{9}{2}$ (8 of Parish) aforesaid bearing South fifty eight chains seventy two links to the point of commencement



Scale 20 Chains to an inch



... the messes hereof with all the Rights and Appurtenances whatsoever thereto belonging: To Hold unto the said

RECORDED and ENROLLED in the Registrar General's Office, at Sydney, in New South


56 0719

Wales, this 13th day of December 1906.

W. W. Burt
Deputy Registrar General.


By virtue of notification in Government Gazette
 dated 17th February 1978 Folio 567, the land
 within described
 has become
 Crown Lands within the meaning of the Crown Lands Acts.
 Entered 29-3-1978

[Signature]
 REGISTRAR GENERAL



Q The land within described pursuant to Section 197 of the
~~Crown Lands Consolidation Act~~ has become vested in
 Her Most Gracious Majesty Queen Elizabeth the
 Second as Crown Land pursuant to Section 197 of the
 Crown Lands Consolidation Act.
Q See Resumption Q 643916
 Registered 10-5-1978

[Signature]
 REGISTRAR GENERAL



N
O
P

Transfers in 1887

4 Mar 1869 James Reed CP1 of 1869 portion 9 of 40 ac County Cowper parish Booda North Bourke Book 378 No 473

Transferred 22 Sep 1887 to James Henry Johnson for 50 pounds – Vol 1743 Fol 33 and Por 9 Plan 13

NB James signed with his mark

Copy for Registration.

Stauf
J. H. Johnson
22/9/87

No. **473** Book, **378** Transfer of Conditional Purchase.

[CROWN LANDS ACT OF 1884—PART VII, SECTION 117.]

TRANSFER OF CONDITIONAL PURCHASE.

I, ^(a) *James Reed* of ^(b) *North Bourke*
^(c) *Farmer* being the lawful owner of the Conditional Purchase
of *40* acres — roods — perches, taken up by *myself*
at the Land Office at *North Bourke* on the *4* day of *March* 18 *69*,
being C.P. No. *1*, of 1869, and situated in the County of *Cowper*,
Parish of *Booda* ^(d) (together with the additional Conditional Purchases
made in virtue thereof and particularised herein. That is to say:—) ^(e)
*Being portion 9 of 40 acres in the County
of Cowper in the Parish of Booda*

In consideration of the sum of *fifty pounds*
paid by ^(f) *James Henry Johnson* of ^(b) *Mooculta*
^(c) *Drummond* the receipt whereof I hereby acknowledge, do hereby transfer
to the said ^(f) *James Henry Johnson*
all my estate and interest, whether at law or in equity, in all the conditionally purchased land hereinbefore
particularised.

R.M.H.

MENTAL
4950

CHARLES POTTER,
GOVERNMENT PRINTER.

(a) Christian names and surname in full.
(b) Residence.
(c) Occupation or designation.
(d) The words in parentheses to be scored out if necessary.
(e) Here particularise each additional Conditional Purchase, giving area, date, No., county, and parish.
(f) Christian names and surname in full and address.

Family Reed 1808 James Frances Heazle

(c) See Regulation on back hereof.

(h) "I am above the age of 21 years," or if above 16 and under 21 years insert "I was born on the day of 18"

In witness whereof I have hereunto subscribed my name at Roarke the South day of August, in the year one thousand eight hundred and eighty seven

Signed in my presence (c)

Shirley C. ... James ...

James X Reed
Signature of Transferor.

I accept this transfer, and declare that (h)

I was born on the 9th of February 1868

Signed in my presence

James Henry Johnson
Signature of Transferee.

IN THE COLONY OF }
NEW SOUTH WALES. }

ON this Twentysecond day of September in the year of our Lord one thousand eight hundred and eighty-seven, Edward John Blocham of Bourke in the Colony of New South Wales, Agent, being duly sworn, maketh oath and saith as follows:—The foregoing printing and writing is a true copy of the original Transfer, the same having been examined therewith by me.

Sworn by the Deponent on the day }
and year above mentioned at }

Signature of Deponent Edward John Blocham

Before me,

H. J. Smith

A Commissioner for Affidavits.

C. L. A. Bourke
Signature of Transferor or Transferee

James Henry Johnson

I HAVE duly registered the within Transfer in the Records of this Office, and the sum of £ 2 - 6
has been paid to me, being 7s. 6d. for Registration and *five shillings* for Stamp Duty.

W. J. Smith
Land Agent.

Land Office at *Bonnie*

22nd September 1887.

RECEIVED on the *17th* day of *Jan* A.D. 188*8*, into the Registrar General's
Office, Sydney, at the hour of *ten* o'clock in the *fore* noon, from *George Murray*
of *Sydney*

Edward
Registrar General.

Family Reed 1808 James Frances Heazle

16 Dec 1869 James Reed CP 7 of 1869 portion 8 of 40 ac County Cowper parish Booda North Bourke Book 378 No 473

Transferred 4 Aug 1887 to Alexander George Oxley Johnson for 50 pounds 1743/144 (this number on Map of Cowper County, but it seems to be wrong) and 8/13

Stamp
of
3/11/87
fine paid

Copy for Registration.

No. **474** Book, **378** Transfer of Conditional Purchase.

[CROWN LANDS ACT OF 1884—PART VII., SECTION 117.]

TRANSFER OF CONDITIONAL PURCHASE.

(a) Christian names and surname in full. I, ^(a) *James Reed*

(b) Residence. ^(c) *Farmer* of ^(b) *North Bourke*

(c) Occupation or designation. being the lawful owner of the Conditional Purchase

of *40* acres — roods — perches, taken up by *myself James Reed*

at the Land Office at *Bourke* on the *16* day of *December* 18*69*.

being C.P. No. *7*, of 18*69*, and situated in the County of *Cowper*

Parish of *Booda* ^(d) (together with the additional Conditional Purchases

~~made in virtue thereof and particularised herein. That is to say:—~~)^(c)

Being Portion 8 of 40 acres in the County of Cowper Parish

In consideration of the sum of *50 Pounds*

paid by ^(s) *Alexander George Oxley Johnson* of ^(b) *Macinta*

^(c) *Drum* the receipt whereof I hereby acknowledge, do hereby transfer

to the said ^(s) *Alexander George Oxley Johnson*

all my estate and interest, whether at law or in equity, in all the conditionally purchased land hereinbefore particularised. *as intended*

RMH

RMH

TMENTAL
34951

CHARLES POTTER
GOVERNMENT PRINTER

(d) The words in parentheses to be scored out if necessary.

(e) Here particularise each additional Conditional Purchase, giving area, date, No., county, and parish.

(s) Christian names and surname in full transferee.

(g) See Regulation] on back hereof.

(h) "I am above the age of 21 years," or if above 16 and under 21 years insert "I was born on the day of 18"

In witness whereof I have hereunto subscribed my name at Worwick the fourth day of August, in the year one thousand eight hundred and eighty seven

Signed in my presence (g)

James + Reed
Signature of Transferor.

Handwritten notes:
James + Reed
Worwick
22 Dec 1887
A.M. Hughes J.P.

I accept this transfer, and declare that (h) I was born on 22 December 1867

Signed in my presence

Alexander George Johnson
Signature of Transferee.

IN THE COLONY OF }
NEW SOUTH WALES. }

ON this twentieth day of September in the year of our Lord one thousand eight hundred and eighty-seven Edward John Blocham of Worwick in the Colony of New South Wales, Agent, being duly sworn, maketh oath and saith as follows:—The foregoing printing and writing is a true copy of the original Transfer, the same having been examined therewith by me.

Sworn by the Deponent on the day }
and year above mentioned at }

Signature of Deponent Edward John Blocham

Before me,

C. L. A. Burt

A Commissioner for Affidavits.

C. L. A. Burt

Signature of Transferor or Transferee

Alexander George Johnson

I HAVE duly registered the within Transfer in the Records of this Office, and the sum of £ - 12 - 6
has been paid to me, being 7s. 6d. for Registration and *five shillings* for Stamp Duty.

W. J. Smith
Land Agent.

Land Office at *Bourke*
22nd September 1887.

RECEIVED on the *17th* day of *Jan.* A.D. 188*8*, into the Registrar General's
Office, Sydney, at the hour of *ten* o'clock in the *fore*noon, from *George Murray*
of *Sydney*

E. Mark
Registrar General.